

VEOLIA E.S. ZION LANDFILL

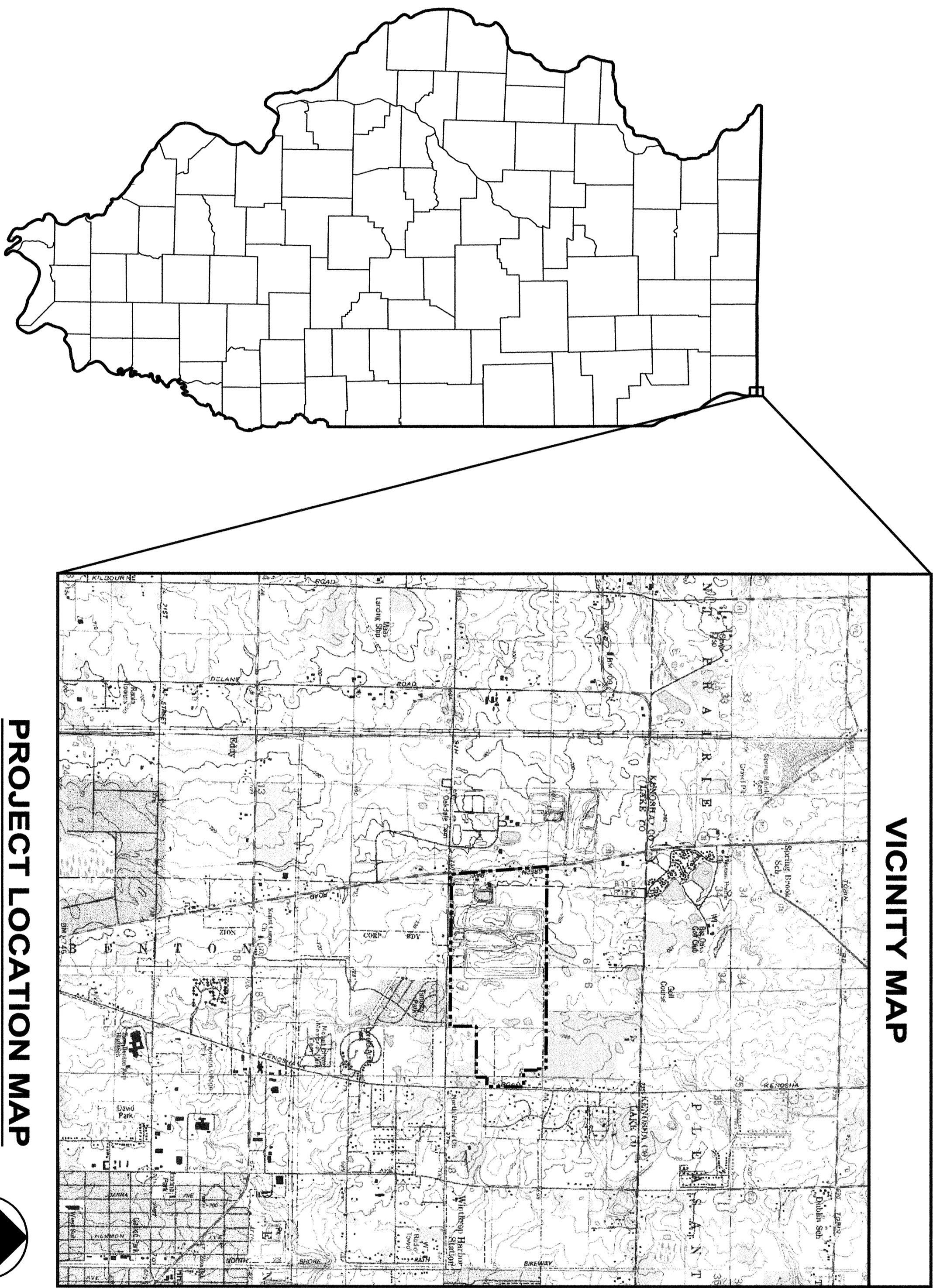
SITE 2 EAST EXPANSION

CITY OF ZION, ILLINOIS



LEGEND	
SYMBOL	DESCRIPTION
-----	PROPOSED FACILITY BOUNDARY

GENERAL NOTES	
1.	FOR CLARITY, NOT ALL SITE FEATURES MAY BE SHOWN.
2.	DRAWINGS ARE FOR LOCAL SITING USE ONLY AND ARE NOT FOR CONSTRUCTION.




VICINITY MAP


PROJECT LOCATION MAP

NOT TO SCALE



DRAWING INDEX	
SHEET NUMBER	SHEET TITLE
D1	TITLE SHEET
D2	REGIONAL FACILITY LOCATION
D3	EXISTING FACILITY TOPOGRAPHY
D4	EXCAVATION GRADES
D5	LINER GRADES
D6	CONCEPTUAL GEOMEMBRANE PANEL LAYOUT
D7	LEACHATE COLLECTION SYSTEM OVERLAY ON LINER GRADES
D8	LINER/LEACHATE COLLECTION DETAILS – 1
D9	LINER/LEACHATE COLLECTION DETAILS – 2
D10	EXISTING PERMITTED SITE 2 FINAL LANDFORM
D11	PROPOSED FINAL WASTE GRADES
D12	PROPOSED FINAL LANDFORM
D13	COVER/MONITORING DETAILS
D14	CONCEPTUAL LANDFILL GAS MANAGEMENT SYSTEM
D15	LANDFILL GAS MANAGEMENT SYSTEM DETAILS
D16	STORMWATER MANAGEMENT SYSTEM
D17	STORMWATER MANAGEMENT SYSTEM DETAILS – 1
D18	STORMWATER MANAGEMENT SYSTEM DETAILS – 2
D19	TYPICAL EROSION CONTROL DETAILS
D20	LANDFILL CROSS SECTION A-A'
D21	LANDFILL CROSS SECTION B-B'
D22	PROPOSED ENVIRONMENTAL MONITORING PLAN




DEVIN A. MOOSE, P.E., DEE
LICENSE NUMBER 082-044472

1/31/10
DATE